












PROVINCIAL PLANNING AND DEVELOPMENT OFFICE

**POPULATION CHANGE
Census Years: 1995-2000**

Municipality of SAN MIGUEL

LEGEND

- | | | | |
|-------------------------------------------------------------------------------------|--------------------|-------------------------------------------------------------------------------------|---------------------------------------------------------------|
|  | Municipal Boundary |  | NIA Access Road |
|  | Barangay Boundary |  | Population Change 1995-2000
Decreased by 100 to 200 |
|  | National Road |  | Increased by up to 100 |
|  | Provincial Road |  | Increased by 100 to 200 |
|  | Municipal Road |  | Increased by over 200 |
|  | Barangay Road | | |

NOTES:

1. Boundaries based on data used for the Comprehensive Land Use Plan (CLUP)
2. Rivers and Creeks digitized by PPDO ITS/GIS Unit from National Mapping and Resource Information Authority (NAMRIA) Topographic Map 1993 edition, scaled at 1:50,000
3. Roads from the Municipal Roads Database acquired through the CRID project
4. Population Change computed using Population data from Philippine Statistics Authority
5. This map is not authoritative, subject to ground verification, and for indicative use only

